
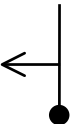
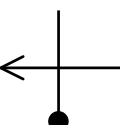
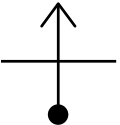

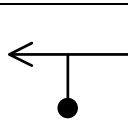


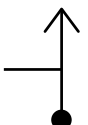
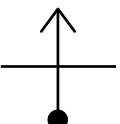

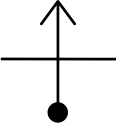
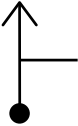
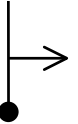

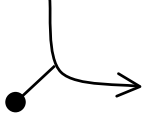

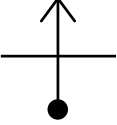
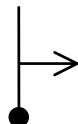
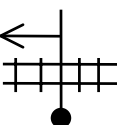

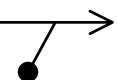
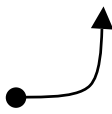
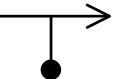

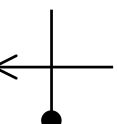
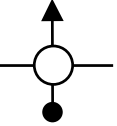


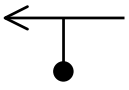

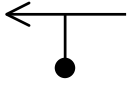
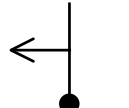
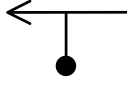
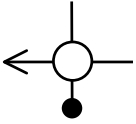
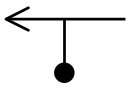

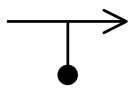
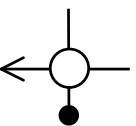
Perth Route Instructions. (49 instruction points)

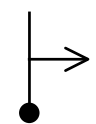
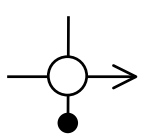
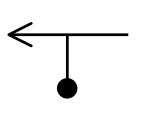
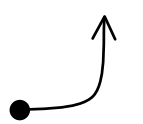
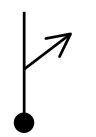
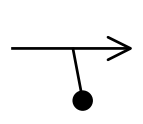
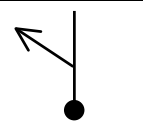
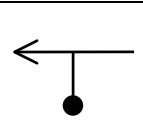
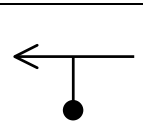
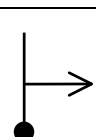
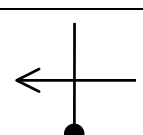
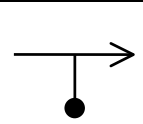
NOTE: You may drive through sets of lights, intersections or roundabouts that are **not** listed/marked on this instruction sheet. Anytime you need to turn or stop it will be listed and easy to find. Any obvious landmark (like railway crossings) will be listed to keep you on course. All care has been taken in the construction of this route plan, but roads are continually being changed, so while you maybe able to turn right at one intersection today, tomorrow it may not be the same.

For reference this run was completed on 29th Sept 2002. The run commenced from the car park at the east most end of the South Perth Esplanade.

1	Out of car park, through the roundabout.	
2	Left at Mend Street.	
3	Left at Mill point road lights	
4	Continue past the Zoo (on your right) and straight through the set of lights at Coode St. (Stop if they are red of course ☺)	
5	Road sweeps right. (actually becomes Way Rd)	
6	Left at traffic lights (Canning Hwy)	
7	Straight through the set of lights (Berwick Street) Follow the sign that says Great Eastern Hwy / Midland / Airport.	
8	Merge with traffic from your left. Straight through the set of lights (Craig Street) Follow past the Burswood Resort on your Left.	
9	Straight through the set of lights (Bolton Ave) Proceed under the Railway line and Pedestrian Bridge.	
10	Go under the Graham Farmer Fwy and through another couple of set of lights – yes lots of sets of lights it'll get better later.	

11 	Through lights at Kooyong Rd .. 3 lanes become 2.	
12	Through lights at Belmont Ave .. find the right hand lane turning soon.	
13	Turn right at Abernathy Rd (there is a right hand run off lane).	
14 	Turn right back onto Abernathy Rd at lights (strange intersection you'll understand when you get there)	
15 	Proceed through 6 sets of lights, Street names will be Alexander Rd, Wright St, Fulham St, Leach Hwy, 70kph Kewdale Rd and McDowell St. (get over to right lane immediately after McDowell St.	
16	Turn right into Daddow Rd (should see Tonkin Hwy Bridge in front of you).	
17	Over Railway line and immediate Left into Dundas Rd, you'll now be under Tonkin Hwy.	
18	Along Dundas Rd, Right into Berkshire Rd and immediate left into Milner Rd.	
19	Right at Maida Vale Rd T-Junction.	
20	Go over the top of Roe Hwy, kink to the left and road is now Priory Rd.	
21	Turn right at Kalmunda Rd T-Junction, goto left lane.	
22 	Turn Left into Gooseberry Hill Rd. (last set of lights – WooHoo).	
23	Through round about at Watsonia Rd.	

24	Climb the hill to T-Junction, turn left (Williams St/Lascalles Pde). Road becomes tight and twisty – two way unmarked road (no centre line).	
25	Follow the Rd until you come across a large gravel carpark on your left with city views. Stop here, to take some photos.	STOP
26	The road ahead is tight and twisty, some people will be more comfortable than others, suggest leaving 30 seconds between cars to help prevent some people catching others.	BLANK
27	You will come across a one-way sign (now on Zig Zag Scenic Drive). Continue down the hill to a T-Junction (Ridge Hill Rd), watch out for other cars, and mountain bikes.	
28	Some of you certainly will want to do this again, follow the next instruction to find your way back, if not you can jump to instruction # 35.	BLANK
29	Turn left onto Ridge Hill Rd.	
30	Approx 250m, first left John Farrant Rd.	
31	Turn left onto Watsonia Rd.	
32	Left at round-about into Gooseberry Hill Rd	
33	Climb the hill to T-Junction, turn left (Williams St/Lascalles Pde). Road becomes tight and twisty – two way unmarked road (no centre line).	
34	Same Zig Zag Scenic Drive as before – remember it's a two way road until the one-way sign. STOP at the bottom to wait for others, prepare to turn right.	
35	Turn Right at Ridge Hill Rd.	
36	Turn Left at round-about into Helena Valley Rd.	

37	75m right hand turn into Scott Street	
38	Over bridge, right into Clayton Rd at round-about.	
39	Left into Victor Rd at T-Junction.	
40	Victor Rd bends into Glen Rd.	
41	Right in 300m continues to be Glen Rd.	
42	Turn right into Leithdale Rd.	
43	Left into Ryecroft.	
44	Left at Stop sign, Glen Forrest Drive.	
45	Left at T-Junction, Hardey Rd.	
46	Right at Thomas Rd.	
47	Approx 3.2kms turn left into Charles Rd.	
48	Right into Jacoby St at T-Junction.	
49	Follow Jacoby Street, pass Mundaring Hotel (Nichol St). Park on the right, opposite the Fire Station.	END